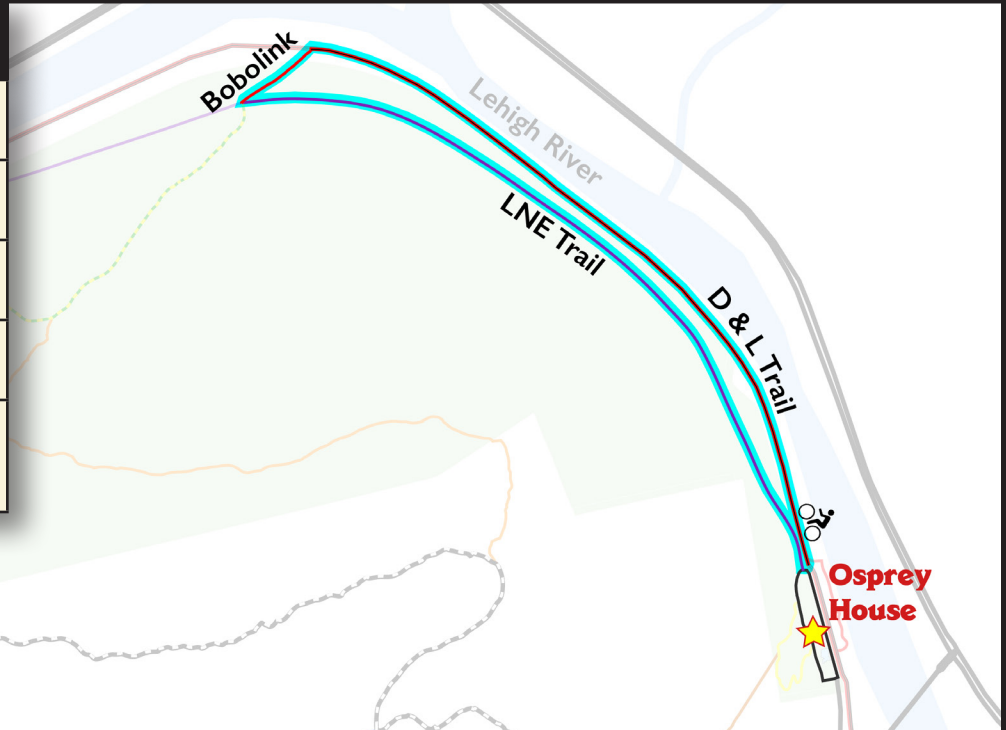


LGNC Loop Hikes

Restoration Loop

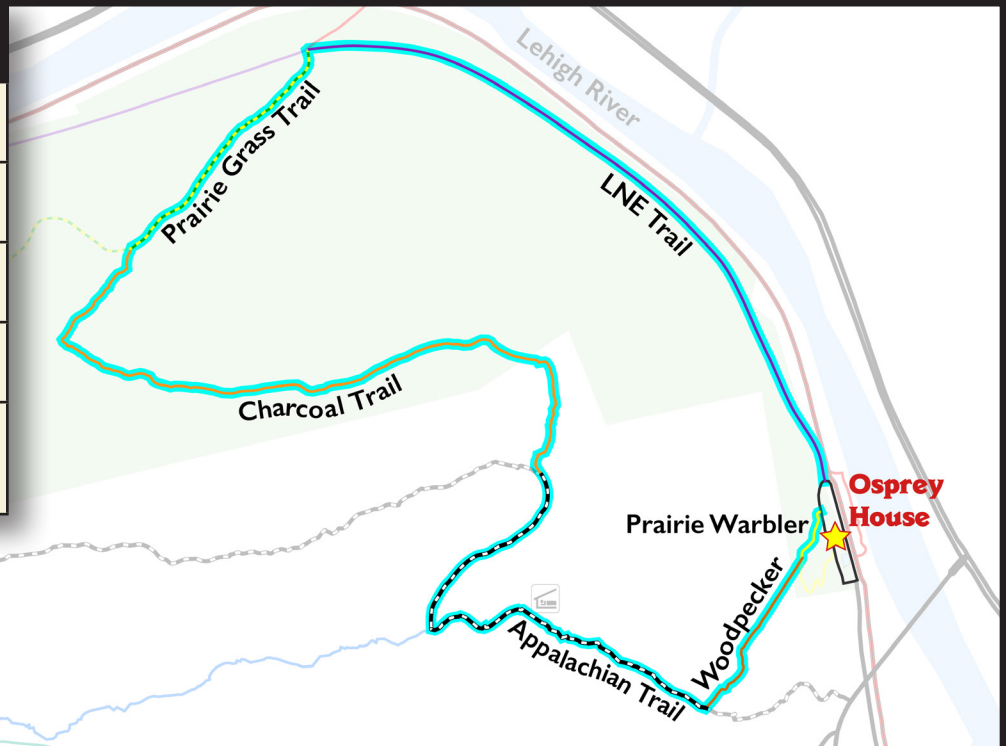
Difficulty	Moderate
Time	1 to 1½ hrs
Incline	Flat-Steep
Length	2.2 miles
Features	Views, Wildlife Restoration, History



Points of interest: Read signage about local history along the LNE trail. The grassland restoration area and the site of the former NJ Zinc Company West Plant can be seen on this hike. In warmer months, look for Tree Swallows and bluebirds nesting in boxes along both trails. Along the D&L, keep an eye out for amphibians in the springs and Common Mergansers on the Lehigh River.

Mountain Top Loop

Difficulty	Challenging
Time	2 to 3 hrs
Incline	Moderate-Steep
Length	3.6 miles
Features	Views, Wildlife Restoration, History



Points of interest: This hike passes an Appalachian Trail (AT) shelter and a spring. Hikers are welcome to use the spring (filtration/treatment recommended), but the shelter is for AT through-hikers only. The intersection of the AT/Charcoal trail has a superb view of the east side of the ridge.

LGNC Loop Hikes

Osprey House Loop

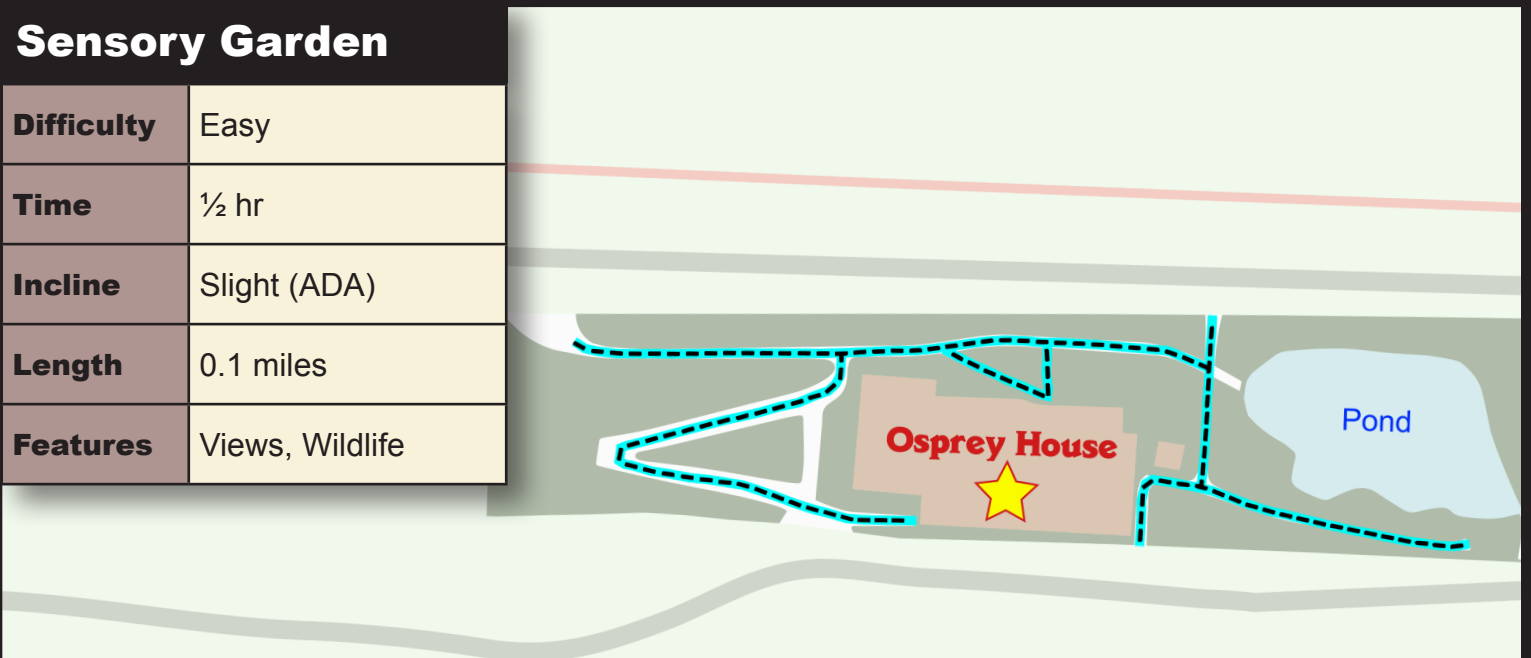
Difficulty	Easy
Time	½ to 1 hr
Incline	Moderate
Length	0.5 miles
Features	Views, Wildlife



Points of interest: Scrub habitat along the Prairie Warbler Trail is ideal for nesting Prairie Warblers, Field Sparrows, and Indigo Buntings in spring and summer. The River Trail passes through the riparian zone, which serves as a buffer against environmental impacts and supports life in and around the river. In warmer months, look for black rat snakes, nesting orioles, warblers, vireos, and rare native plants.

Sensory Garden

Difficulty	Easy
Time	½ hr
Incline	Slight (ADA)
Length	0.1 miles
Features	Views, Wildlife



Points of interest: These gardens contain over 200 native plant species and more than two dozen of these plants are sensory-friendly. The gardens also contain informational signs about the plants, musical instruments, “please-touch” tiles, and pollinators (such as butterflies, native bees, and hummingbirds).